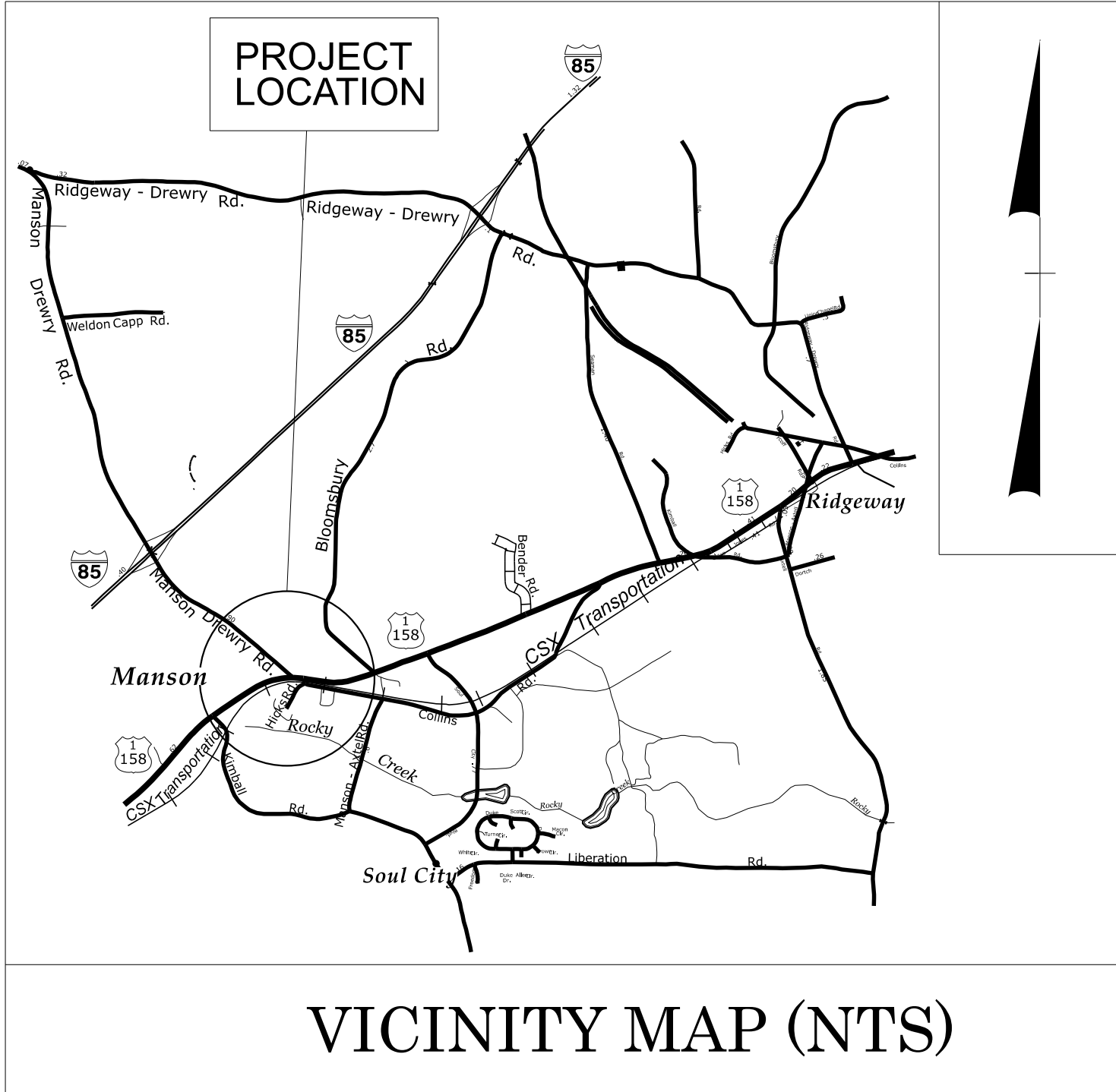


09/08/09

TIP PROJECT: HS-20050

CONTRACT: DE00406



VICINITY MAP (NTS)

See Sheet 1-B for Conventional Symbols
See Sheet 1-A For Index of Sheets

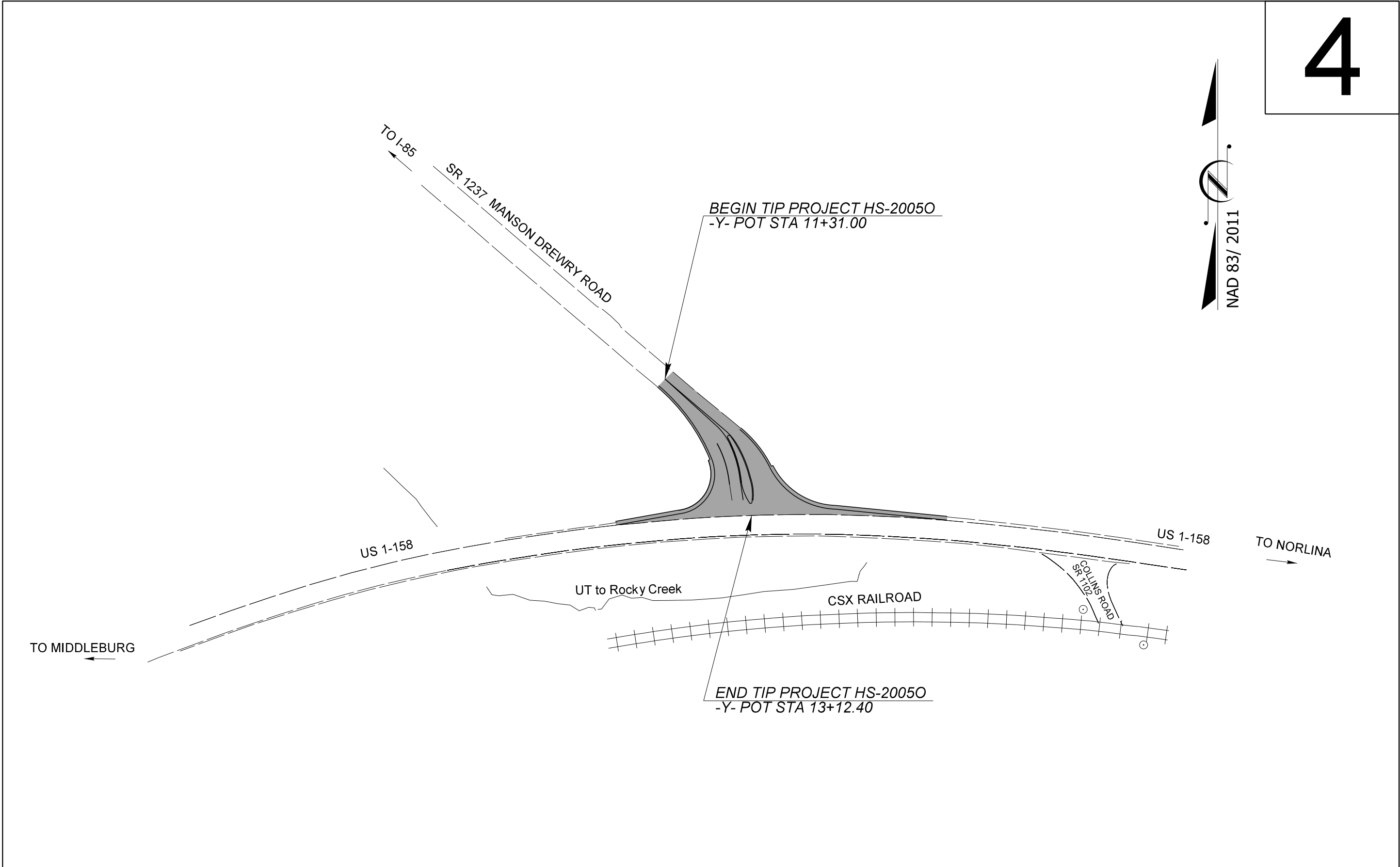
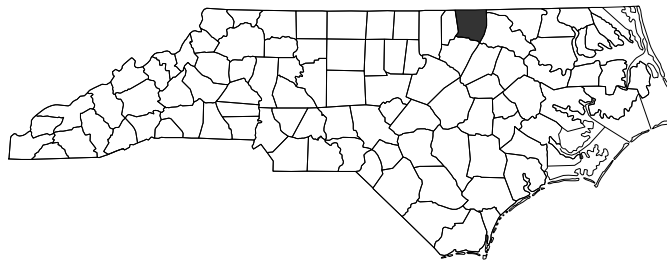
STATE OF NORTH CAROLINA
DIVISION OF HIGHWAYS

WARREN COUNTY

LOCATION: *US 1-158 AT SR 1237 (MANSON DREWRY ROAD)*

TYPE OF WORK: *DRAINAGE, GRADING, AND PAVING*

STATE	STATE PROJECT REFERENCE NO.	SHEET NO.	TOTAL SHEETS
N.C.	HS-20050	1	
STATE PROJ. NO.	F. A. PROJ. NO.	DESCRIPTION	
49309.1.16	4930901	P E	
49309.2.16	4930901	ROW	
49309.2.17	4930901	UTILITY	
49309.3.16	4930901	CONSTRUCTION	

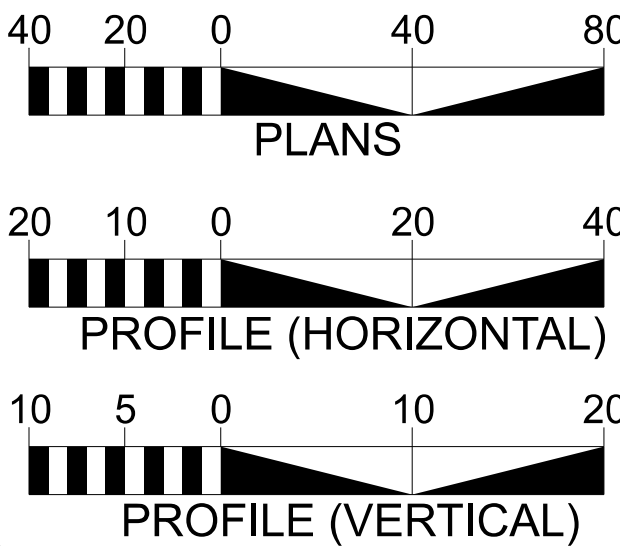


NOTE:

NONE OF THIS PROJECT IS WITHIN THE MUNICIPAL BOUNDARIES OF TOWN OR CITY

THIS IS A PARTIAL CONTROLLED ACCESS PROJECT WITH ACCESS LIMITED TO POINTS SHOWN ON THE PLANS.

GRAPHIC SCALES



DESIGN DATA

ADT 2024 = 3,132
ADT 2043 = 4,580
K = 10 %
D = 55 %
T = 4 % *
V = 50 MPH
* TTST =2% DUAL 2%
FUNC CLASS = LOCAL
SECONDARY ROAD

PROJECT LENGTH

LENGTH ROADWAY PROJECT HS-20050 = 0.0343 MILES
TOTAL PROJECT HS-20050 = 0.0343 MILES

Prepared in the Office of:
DIVISION OF HIGHWAYS
1000 Birch Ridge Dr., Raleigh NC, 27610

2024 STANDARD SPECIFICATIONS

RIGHT OF WAY DATE:
OCTOBER 17, 2024

LETTING DATE:
DECEMBER 10, 2025

VICTOR M CHAVEZ, PE
PROJECT ENGINEER

JOHN H. BRAXTON, JR
DS. STIP MANAGER

HYDRAULICS ENGINEER

DocuSigned by:
Erik Seiler
P.E.

SIGNATURE: 914DF6C33CF245D...

ROADWAY DESIGN ENGINEER

DocuSigned by:
Victor Chavez
P.E.

SIGNATURE: 7CD1F54298E940A...

DIVISION OF HIGHWAYS
STATE OF NORTH CAROLINA
FIFTH DIVISION
BECCA J. GALLAS, P. E.
DIVISION ENGINEER